

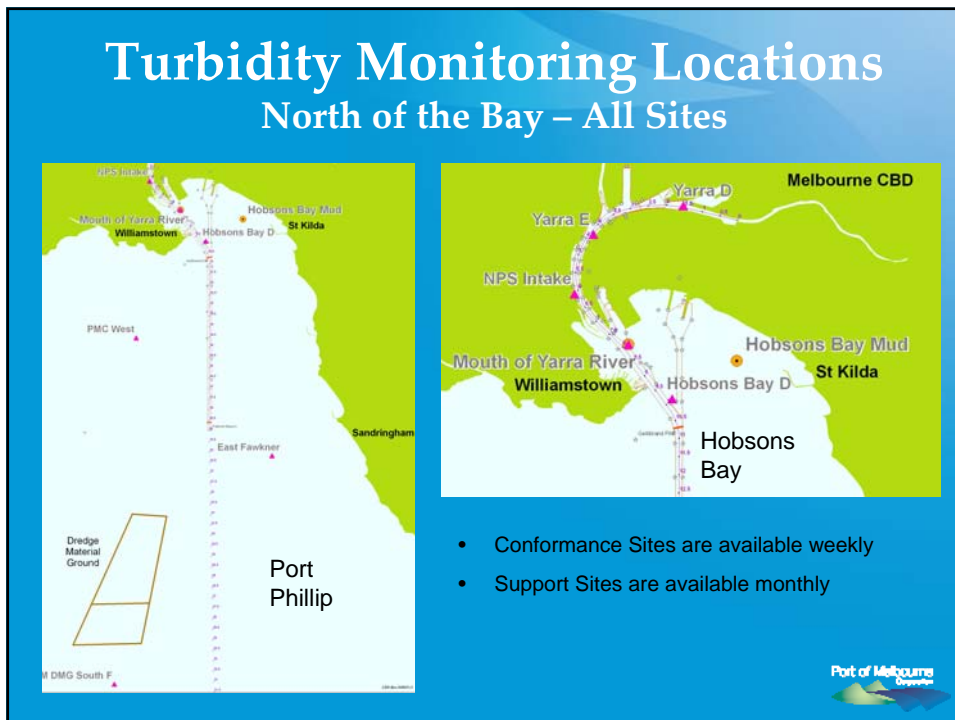
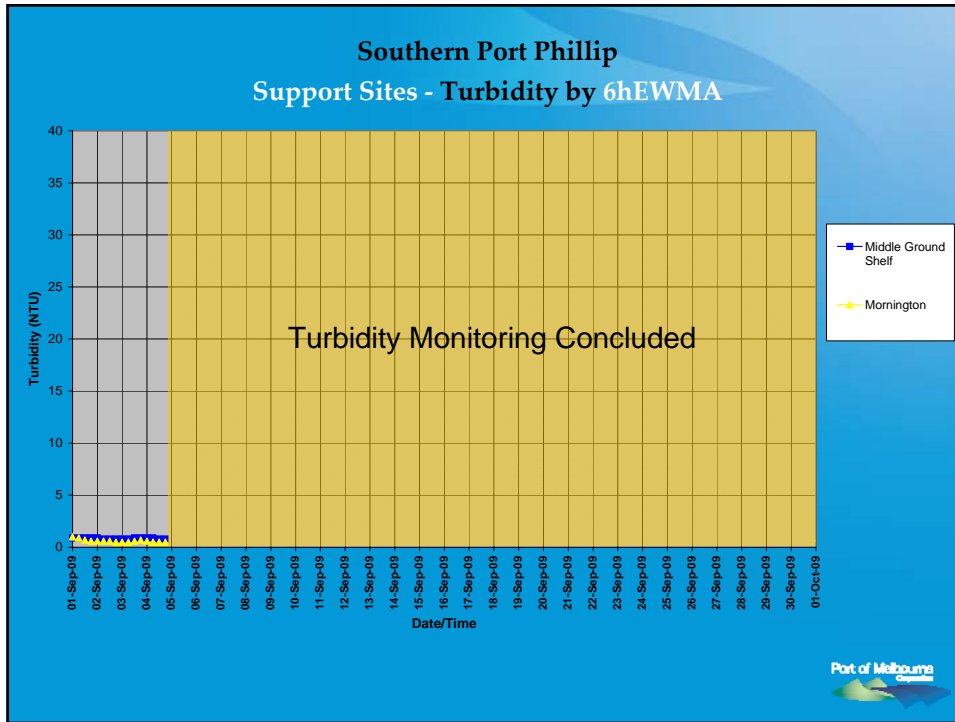
Turbidity Monitoring Locations South of the Bay – All Sites

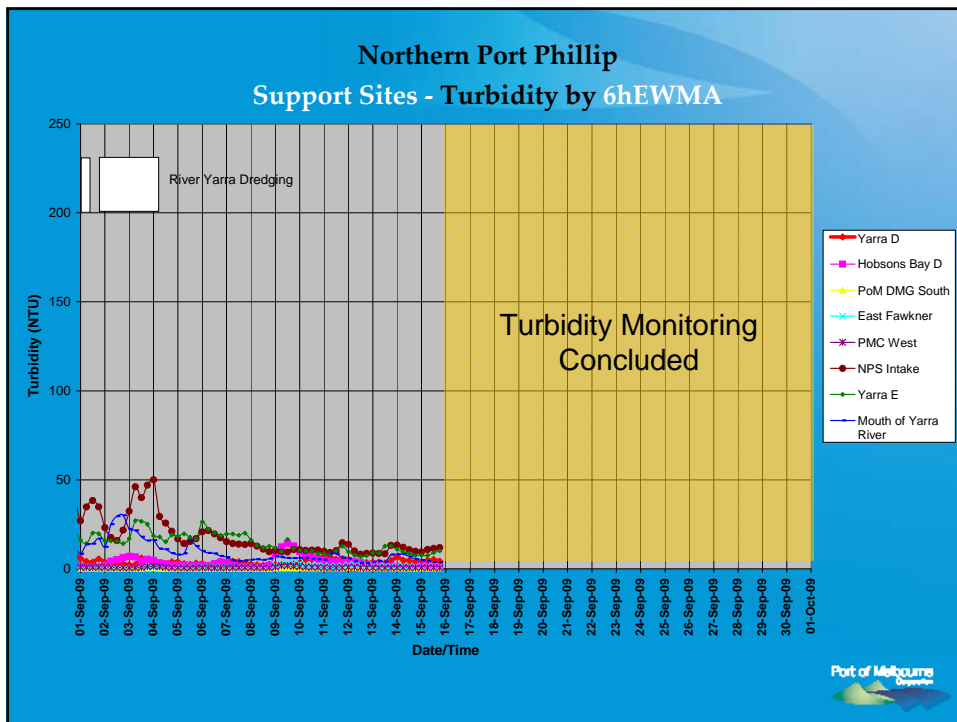
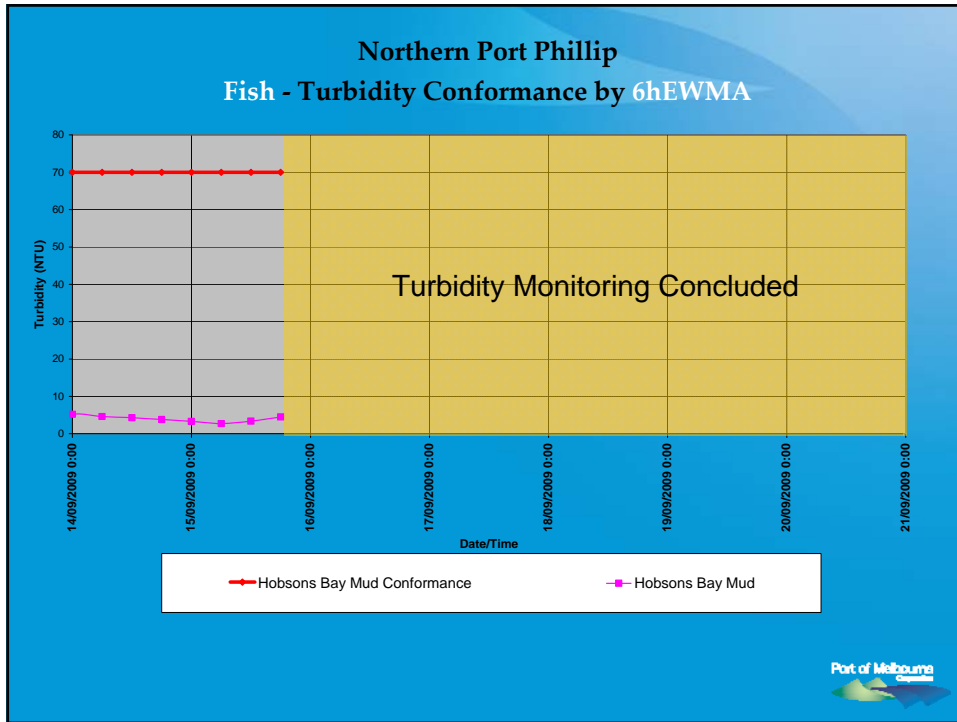


Southern Port Phillip Turbidity Conformance Seagrass, Benthic Invertebrates, Seabirds

Weekly
Reporting
Concluded







Interpretation of weekly turbidity monitoring results, released 23 Sept 09

- Turbidity levels remained below environmental limits
- Monthly support site data also available this week
- All turbidity monitoring buoys have been removed from Port Phillip Bay and Yarra River. This was completed on Thursday 17 September
- Turbidity monitoring concluded in the South at 1800 on 4 September, and in the north at 1800 on 15 September

