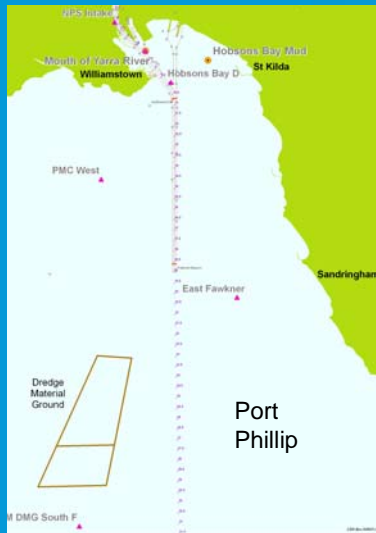


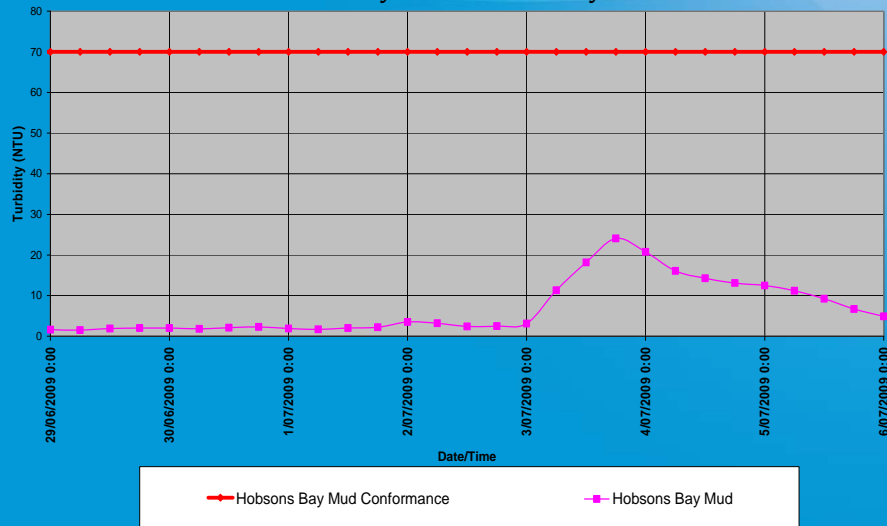
Turbidity Monitoring Locations North of the Bay – All Sites

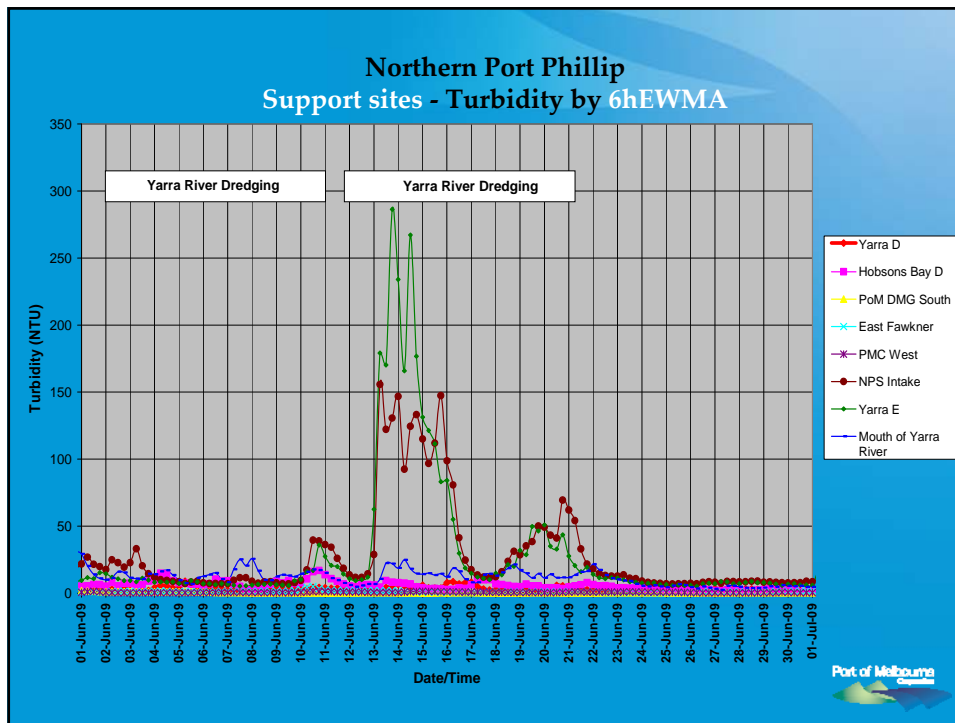


- Conformance Sites are available weekly
- Support Sites are available monthly



Northern Port Phillip Fish - Turbidity Conformance by 6hEWMA





Interpretation of weekly turbidity monitoring results, released 8 July 2009

- There was an increased turbidity level at Hobsons Bay Mud on 3 July due to elevated metocean conditions and strong westerly winds. This was during a period of no dredging and returned to normal levels.
- Monthly **support site** data shows an increase in turbidity for the period 13-17 June. This was due to dredging in close proximity to the turbidity buoys NPS Intake and Yarra E. Turbidity in the Yarra River returned to background levels as dredging ceased in the north of the Bay on 22 June.