

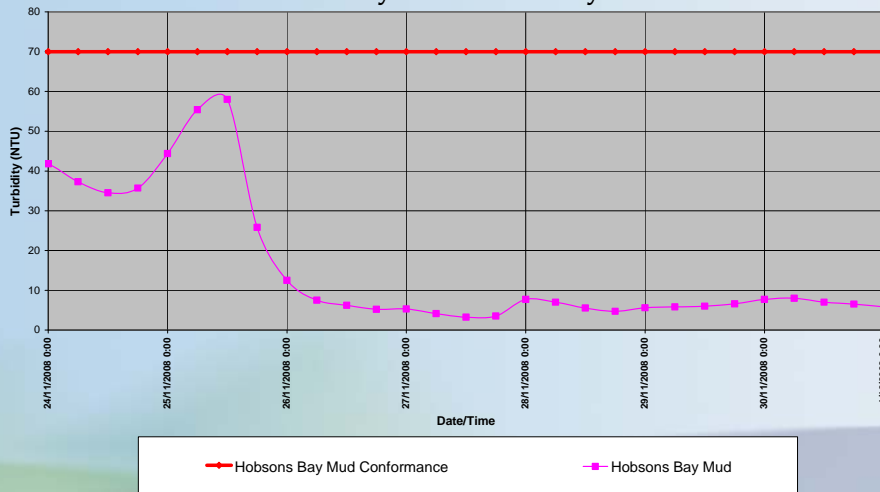
Turbidity Monitoring Locations North of the Bay – All Sites

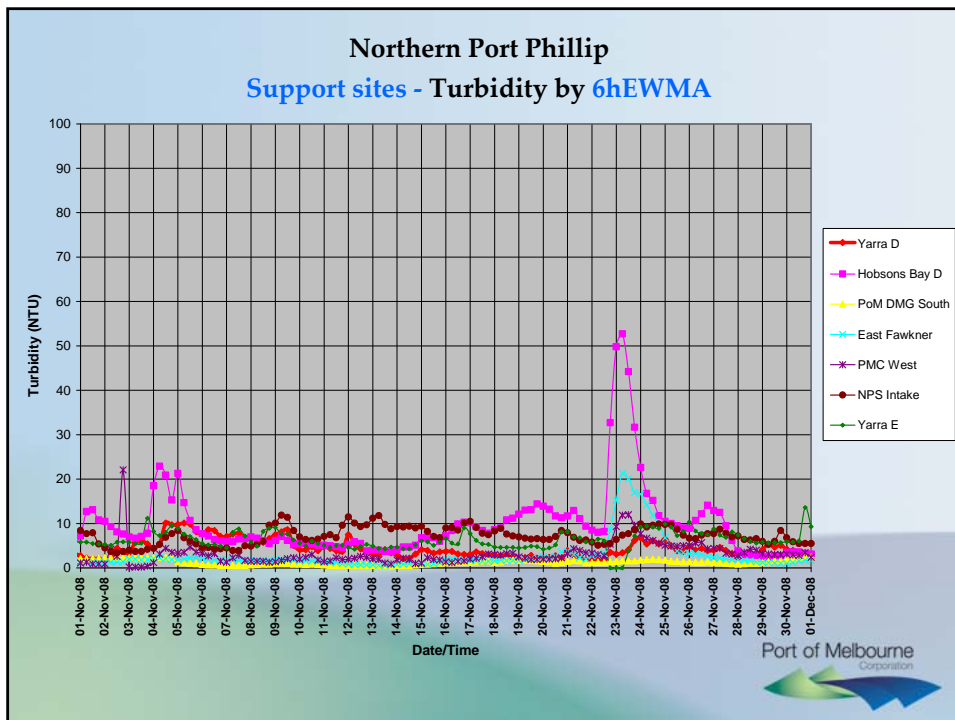
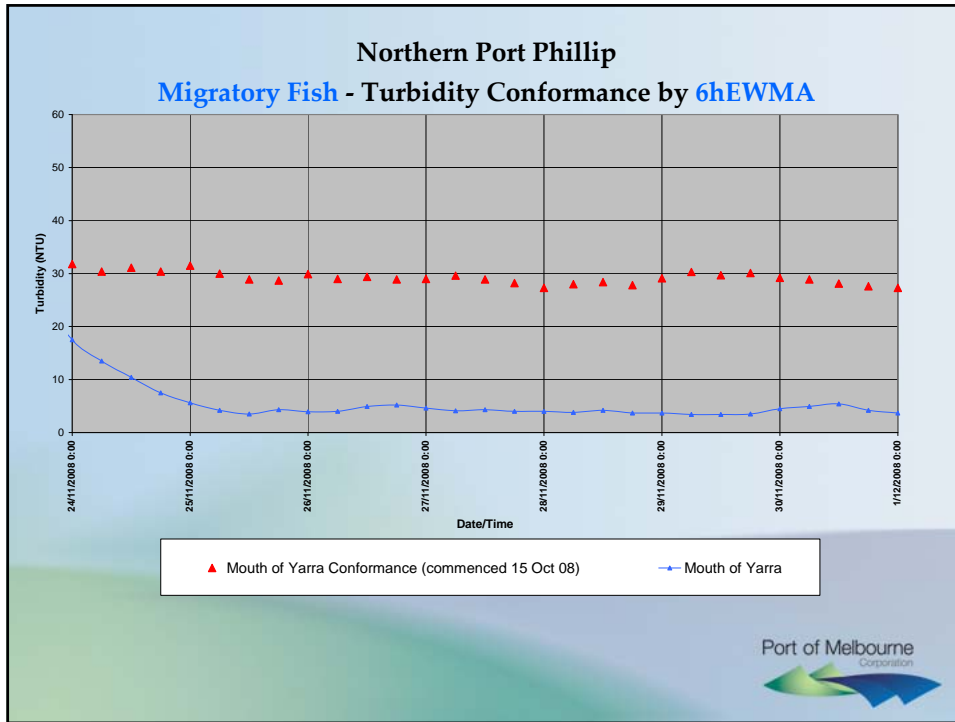


- Conformance Sites are available weekly
- Support Sites are available monthly



Northern Port Phillip Fish - Turbidity Conformance by 6hEWMA





Interpretation of Weekly Turbidity Monitoring results – 3 December 2008

- Data shows all environmental limits are being complied with in the bay.
- Fluctuating turbidity levels at Hobsons Bay Mud and Mouth of The Yarra decreased after strong winds and other weather effects of 22-23 November.
- Noticeable rise at Hobsons Bay Mud on 24 November due to weather. The level rapidly returned to normal.
- This week - as is normal practice - we release data from our **support** sites
- Hobsons Bay D recorded elevated turbidity due to strong wind and other weather effects of 22-23 November. This was consistent with Hobsons Bay Mud and Mouth of the Yarra sites reported on 26 November.

